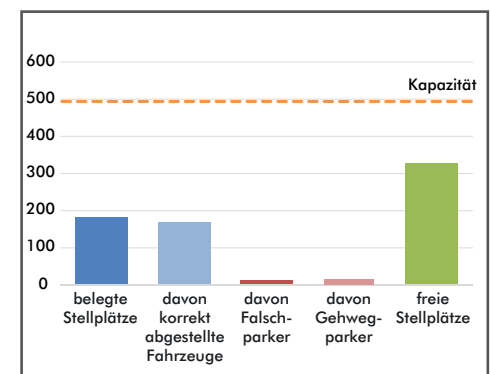
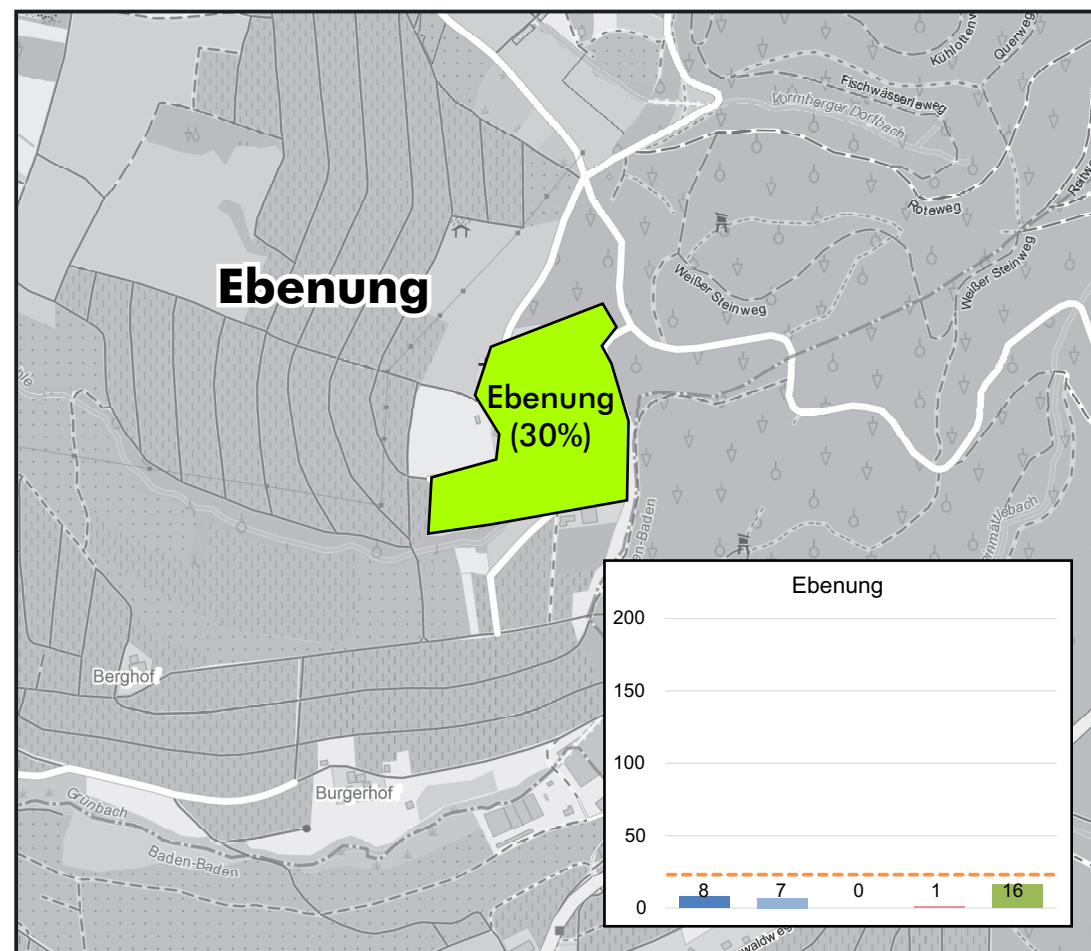
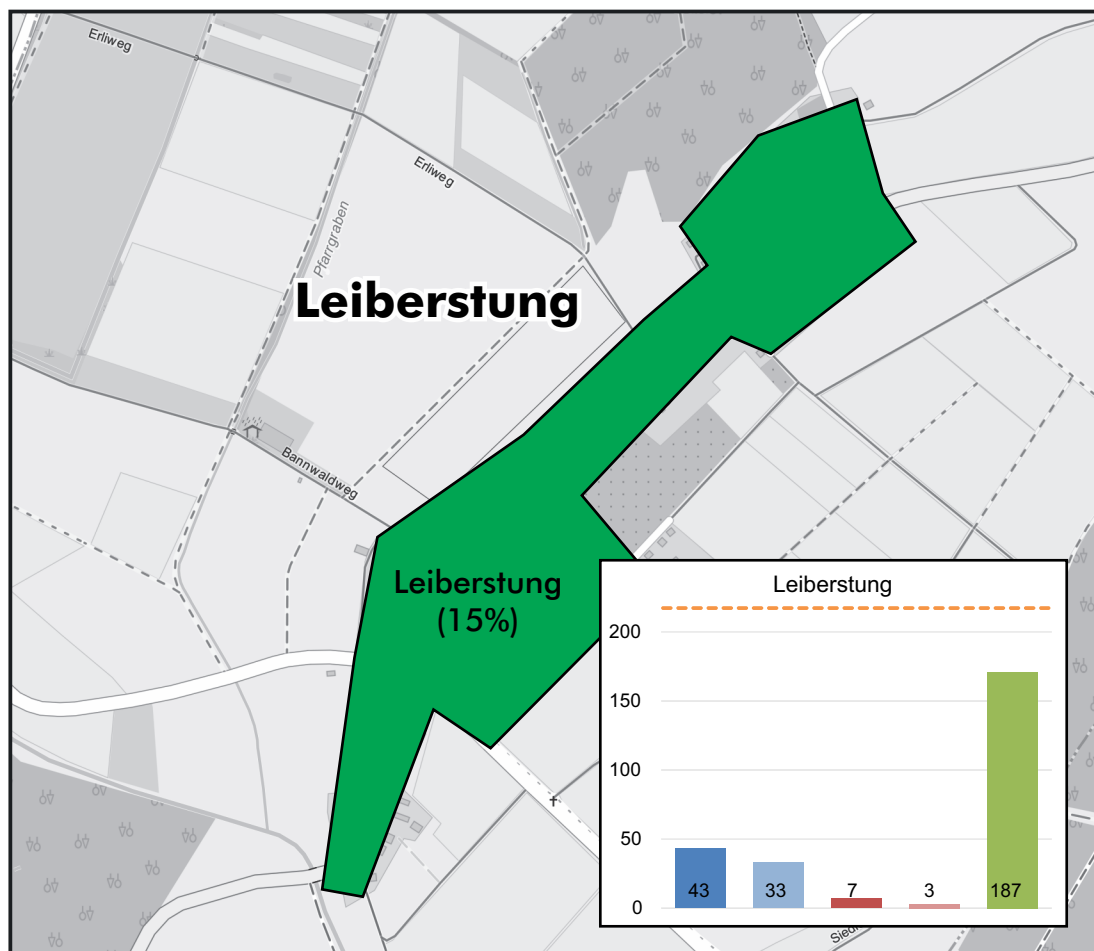
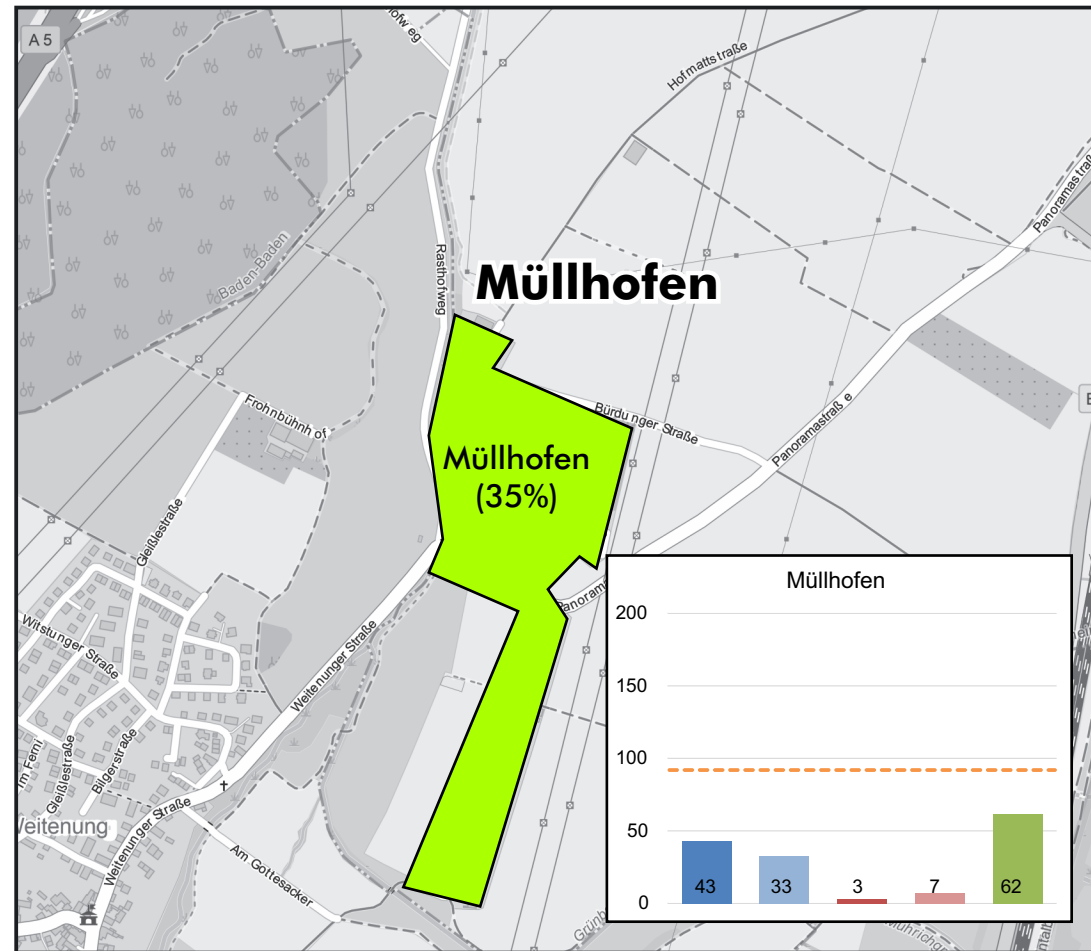
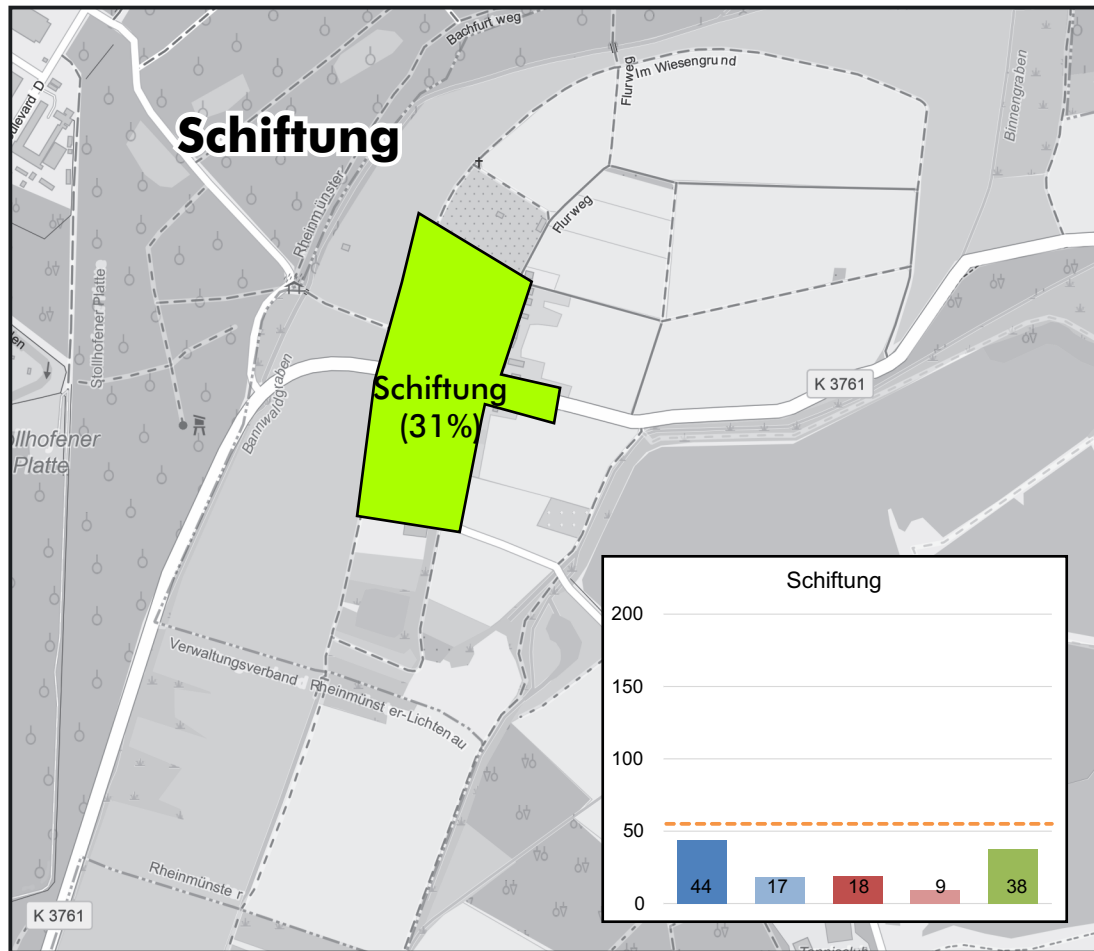
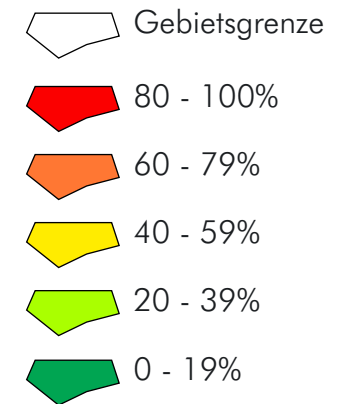


**Belegungsgrad  
 in Gebieten mit Wohnnutzung**

**Teilorte**

Belegungsgrad der zulässigen Stellplätze\*



\*ohne Falschparker

Erhebung: 26.06.2022

Kartengrundlage: [www.openstreetmap.org](http://www.openstreetmap.org), Mitwirkende

